

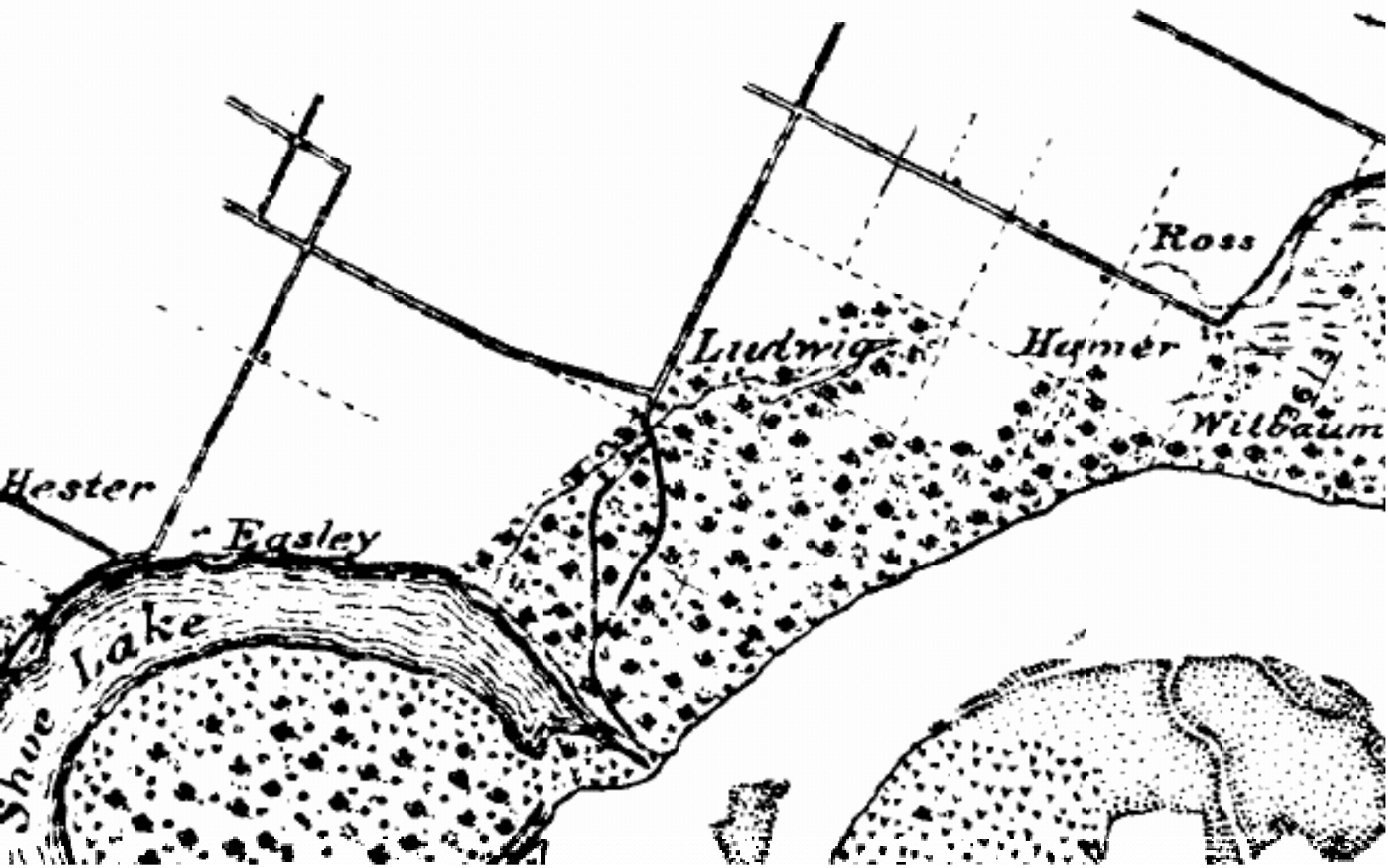
Reference.

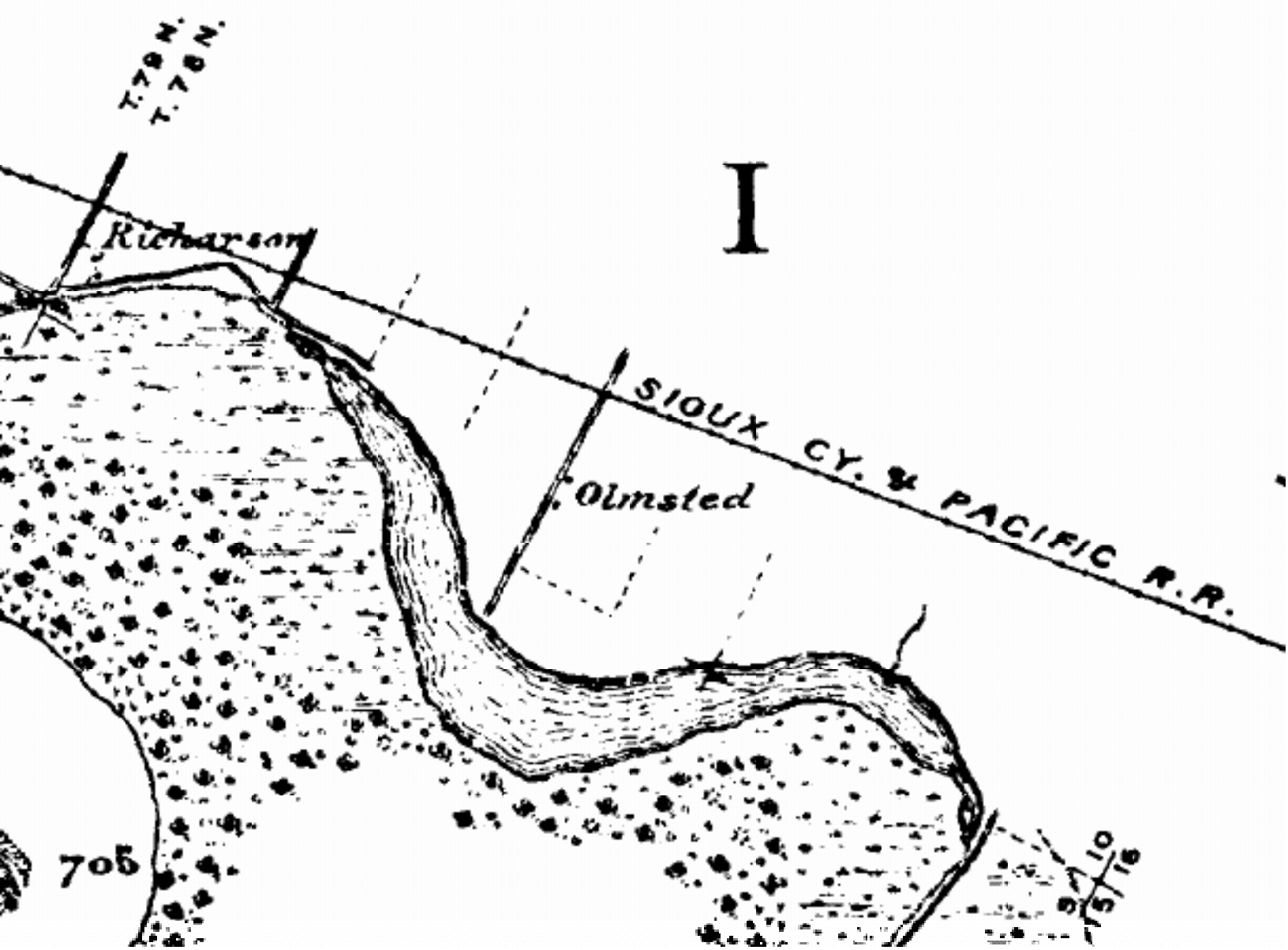
Surveyed July 3 to Jul.
Stage High Water.

Soldier L

Stevens

Nov 14, 1879.





T. 70 N.
T. 71 N.

I

Richardson

SIOUX CY. & PACIFIC R.R.

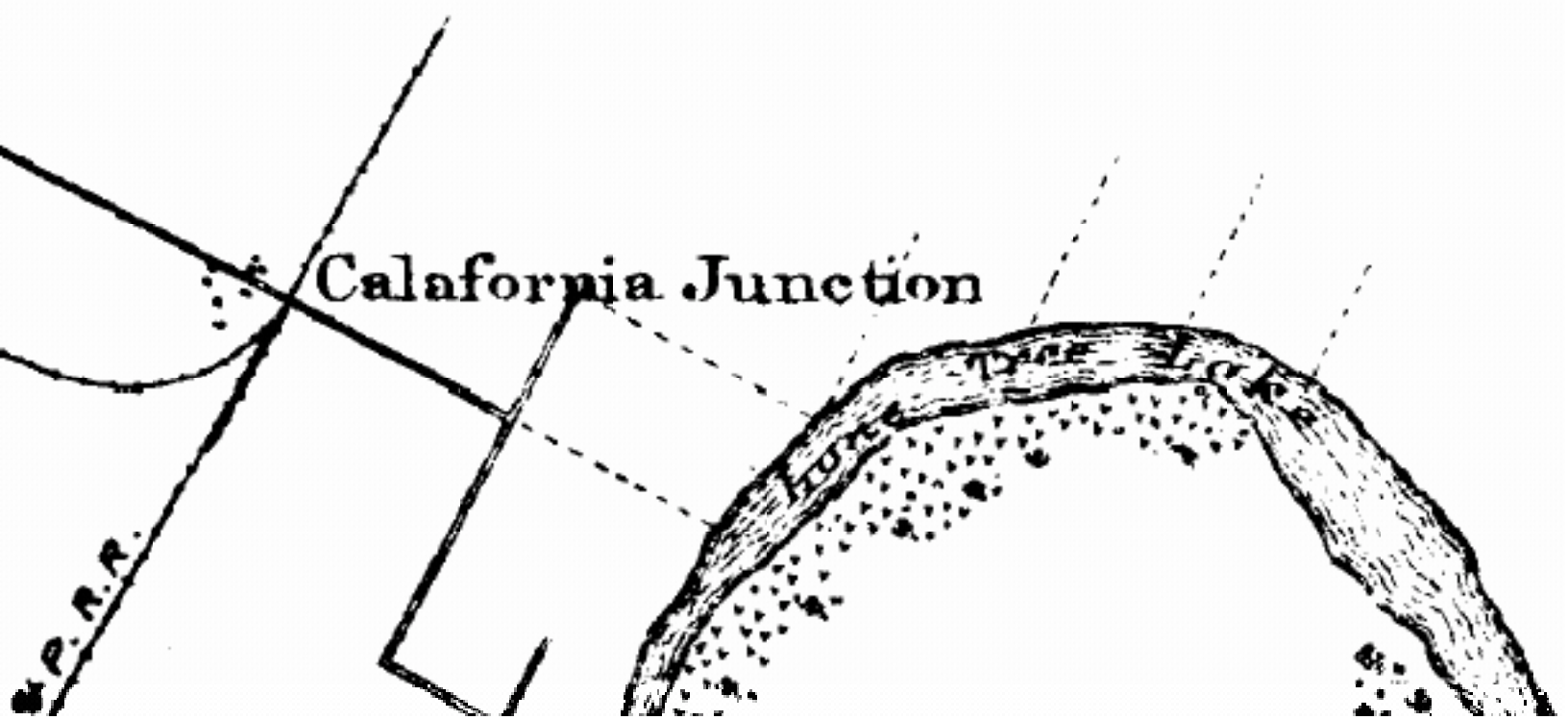
Olmsted

705

9/10
15/16

MISSOURI

0



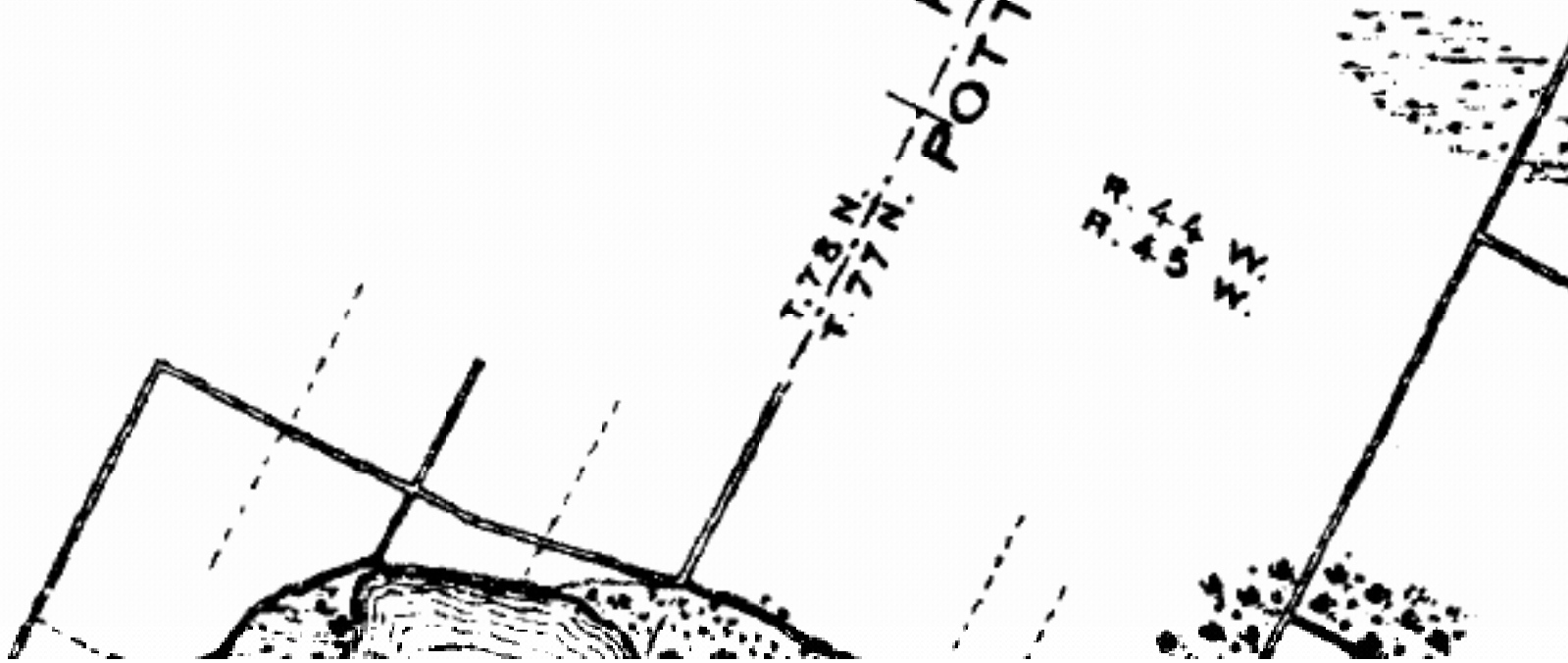
RI RIVER

W

HARRISON COUNTY
POTTAWATTAMIE "

T. 78 N.
T. 77 N.

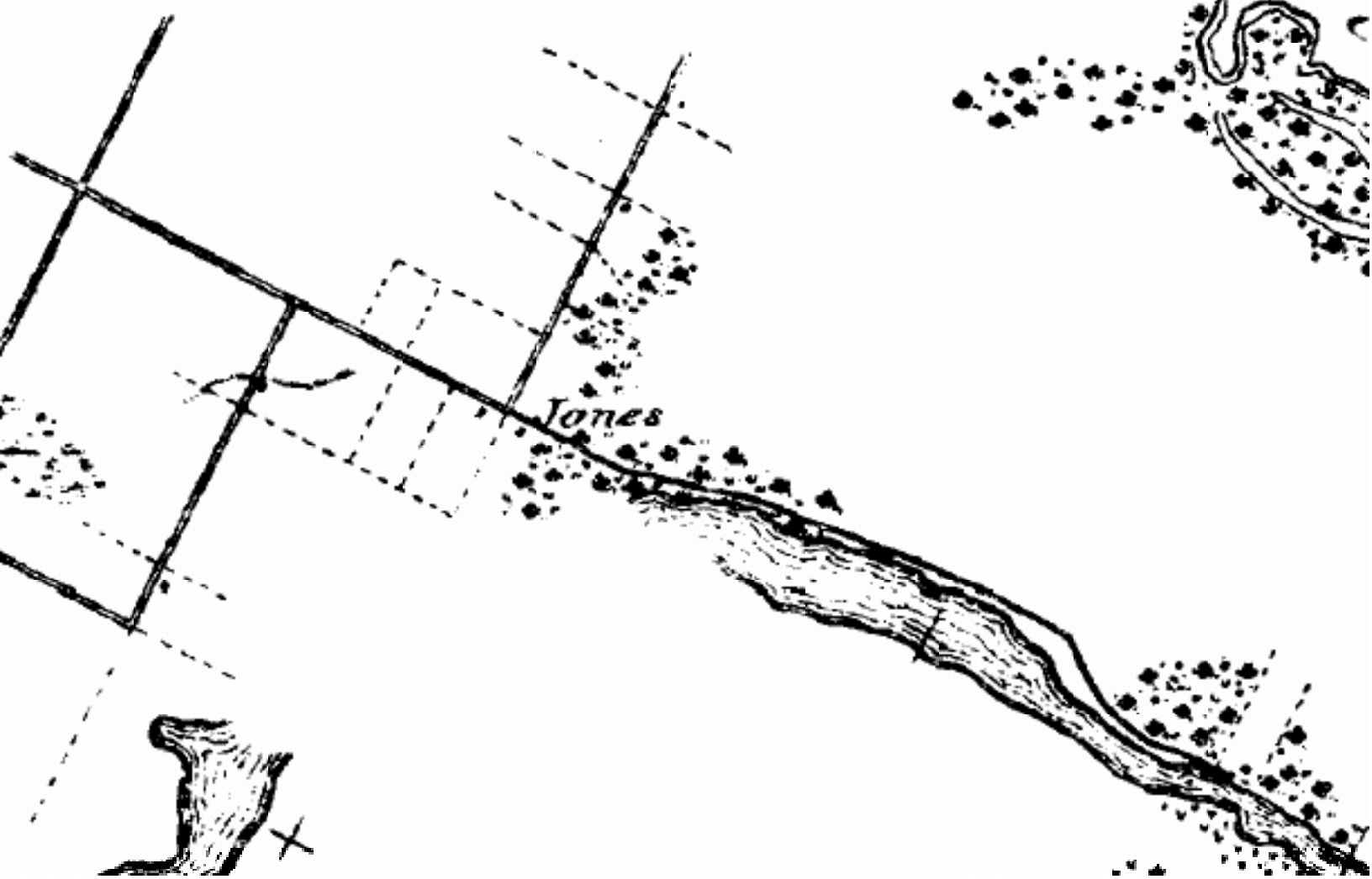
R. 44 W.
R. 45 W.



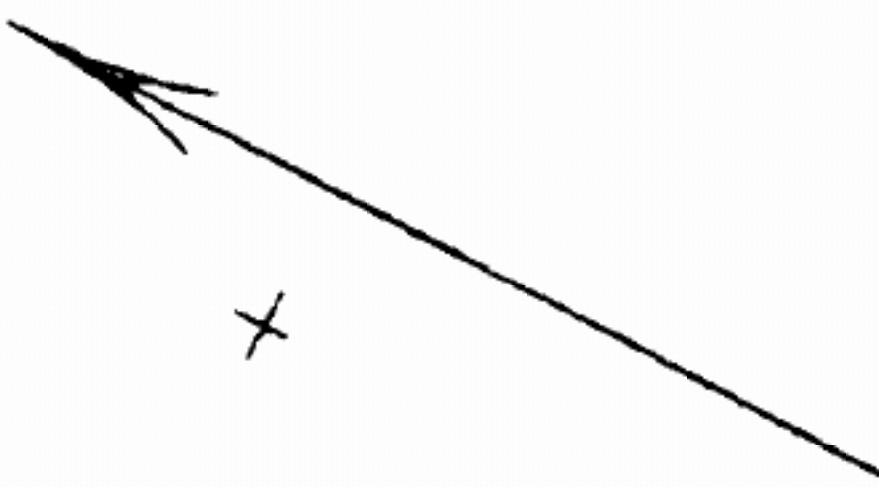
A

Boyer

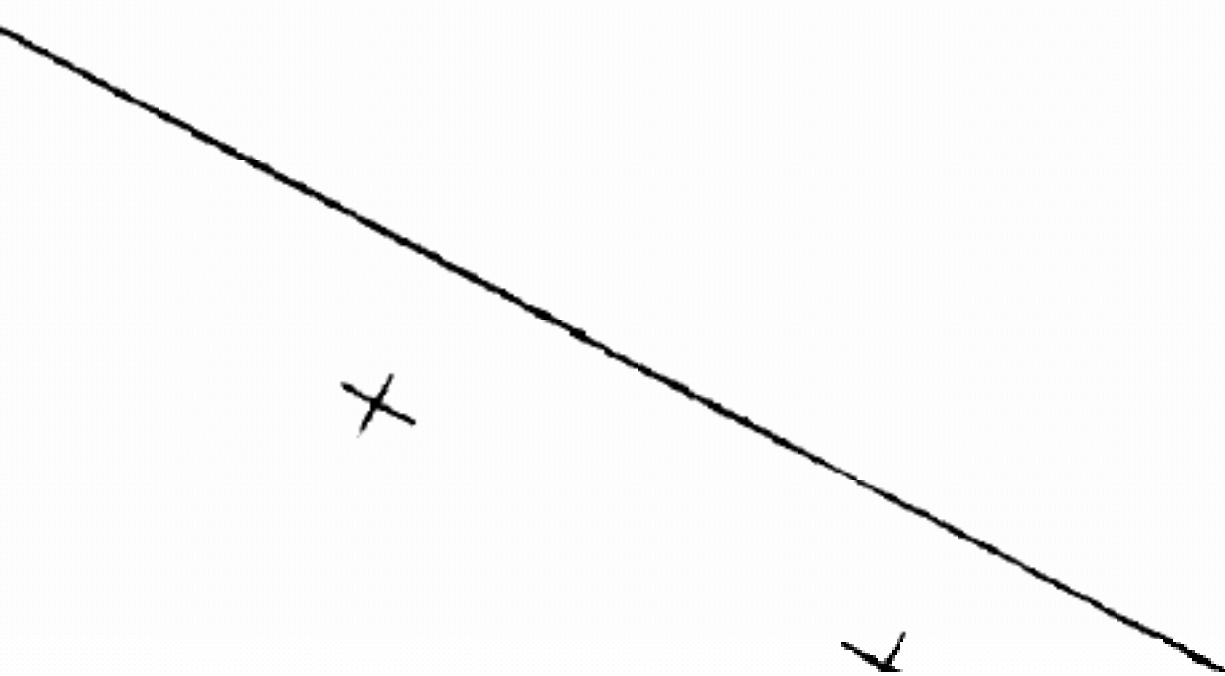

Jones



reek



T. 77 N.
T. 76 N.
133
4



V.





ake

Buller's

Berr

Old Sandy Ferry Ldg.

Carpenter

Denny

12
13





Day

Young

Sharfneck

Transfe

B.1



BERTRAND BEND



Noble Hill

Hill

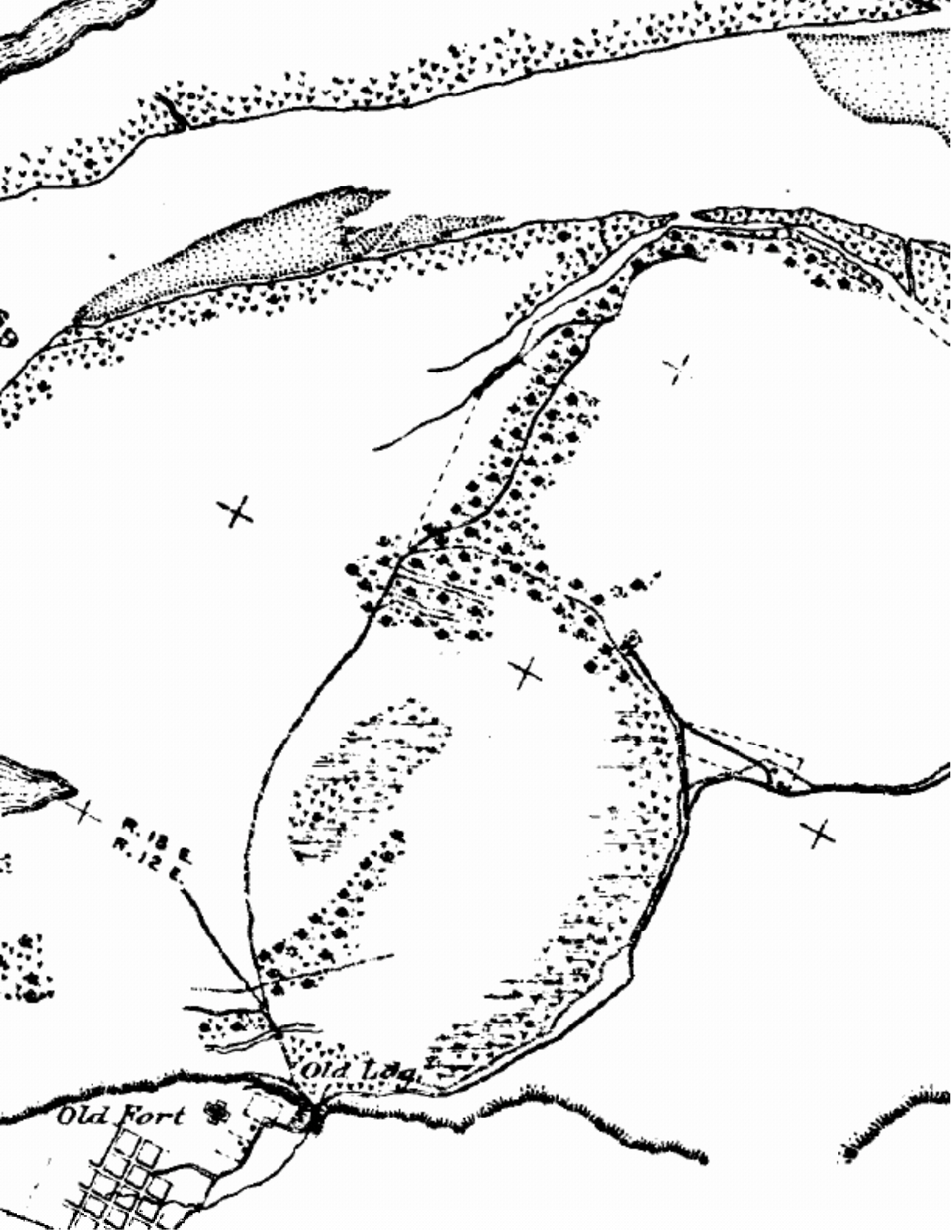
Hills

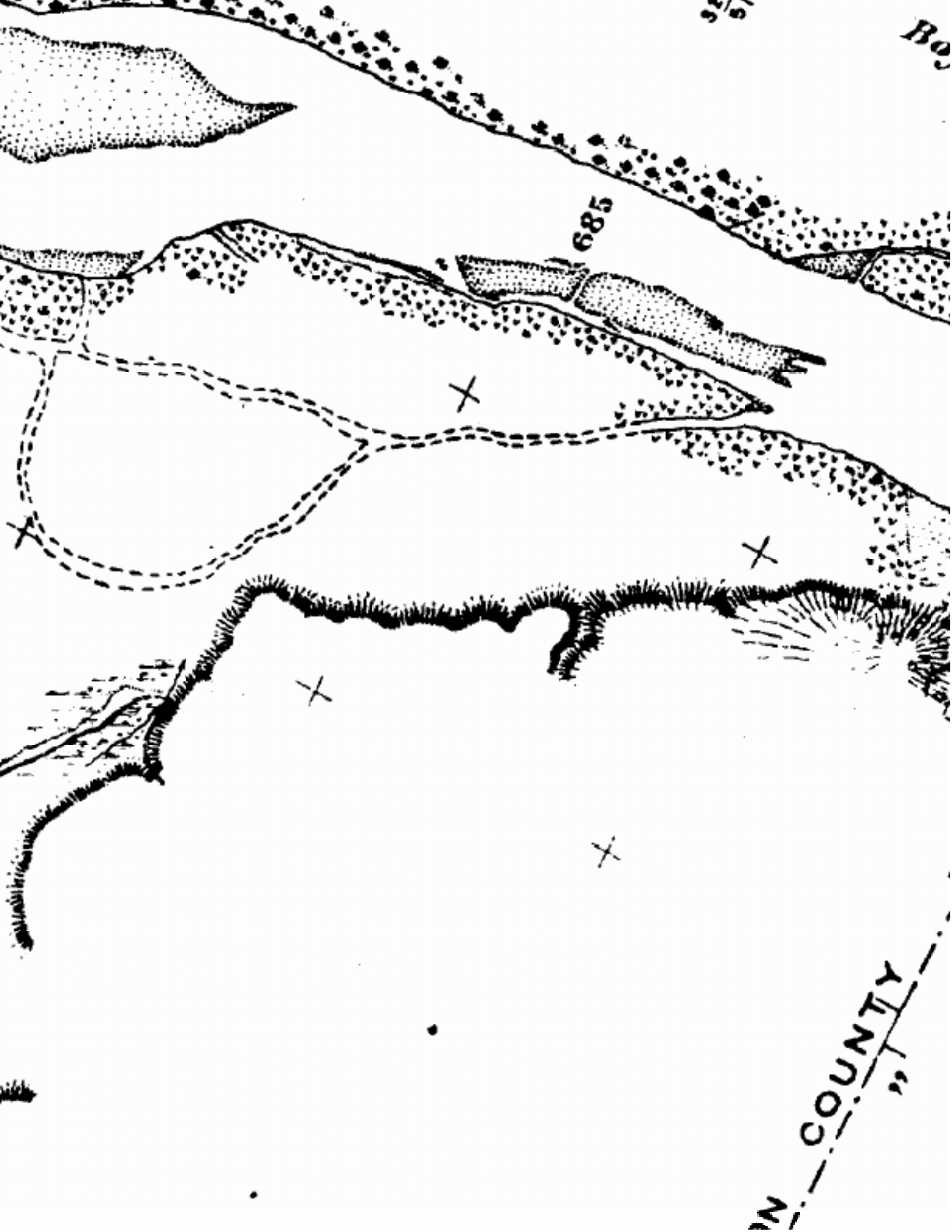
Cathoun Lake

OMAHA R.R.

T. 18 N.
T. 17 N.

Robert & Co.





52/5

Bo

685

NEW COUNTY

Over Creek

18/15
21/22


683.0

Site of
Rockport

T. 17 N.
T. 16 N.

Ponca Creek







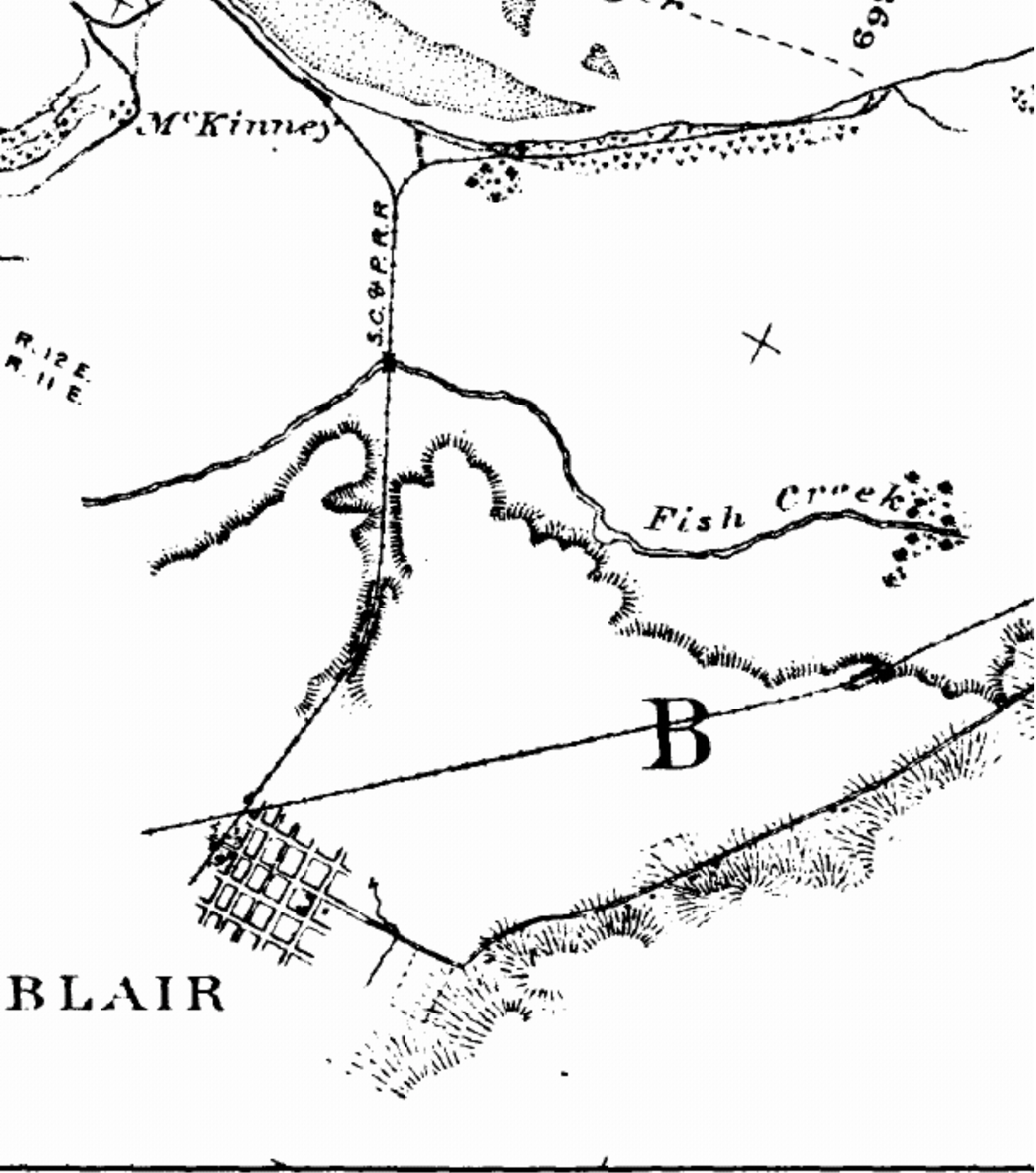
Fish Creek

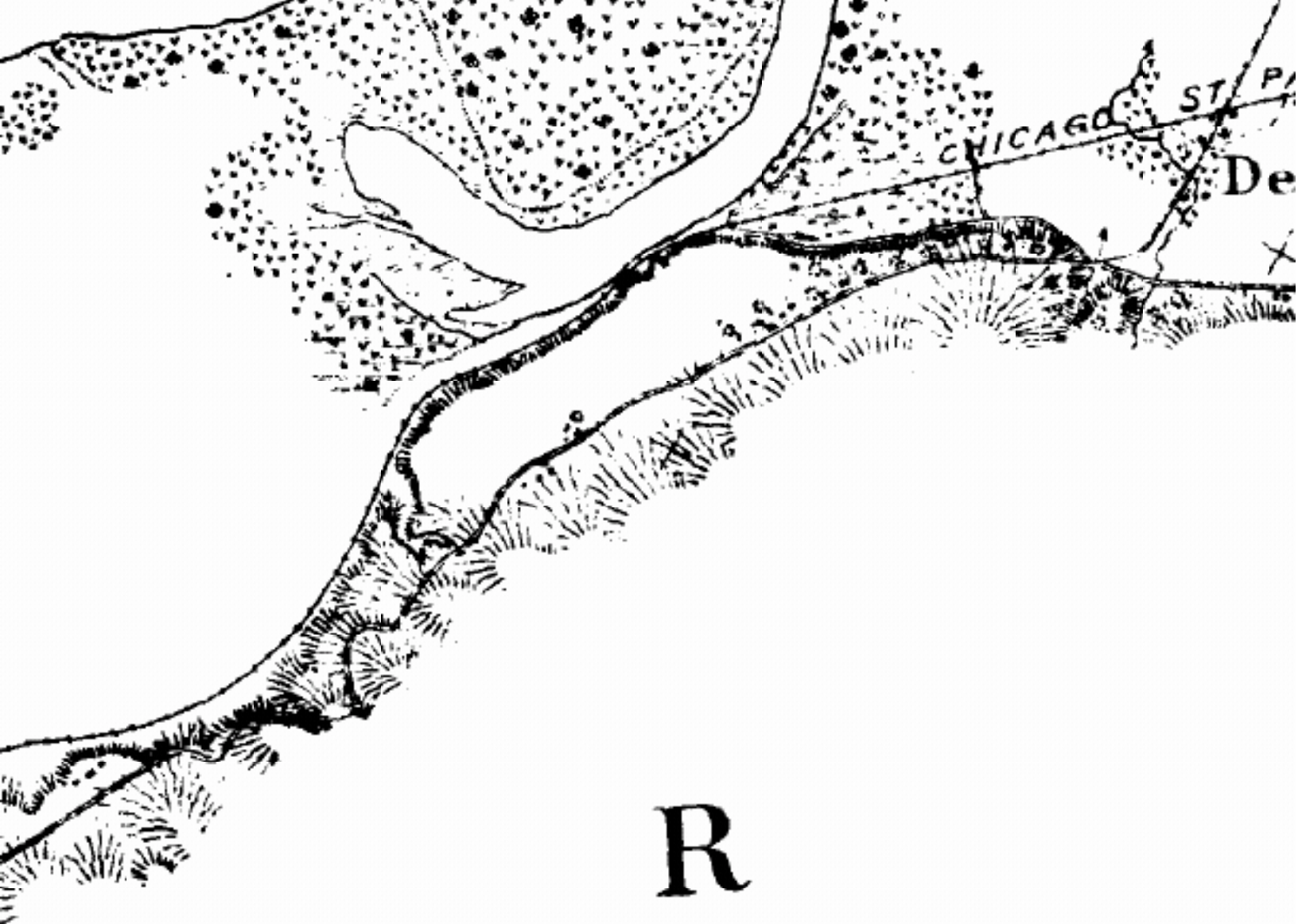
A simple line drawing of a creek, labeled "Fish Creek", with a north arrow pointing to the right. The creek is represented by a wavy line with a small tributary on the left. The north arrow is a large, bold letter "N".

N



E






R

PAUL & MINNEAPOLIS

Soto

A

FORT CALHOUN




S

WASHINGTON
DOUGLAS

K

Scale 1 mile to 1





A



inch $\left[\frac{1}{63360} \right]$.

